

SURVEY UNIT,

MINISTRY OF HOUSING AND ENVIRONMENT

Ameenee Magu, Maafannu, Male', 20392, Maldives.

Office (PABX): +(960) 3004300, Fax: +(960) 3004301

Email: survey@mhe.gov.mv

Web: www.mhe.gov.mv



CONTROL POINT DETAILS		Station Number	PSM 5178
Coordinate Information			
Geodetic		Grid	
WGS 84		UTM Zone 43	
Lat:	4° 13' 31.70624" N	E:	335795.5661m
Long:	73° 31' 13.81726" E	N:	467206.5596m
Ellp Height:		Orth Height:	0.821 M
Island Name: K. Vihamanaafushi		Date: Nov 2012	

Monument description & method of survey:

- o Type A monument
- o PSM5178 is position using static GNSS surveying method.

General site condition & access:

- o PSM 5178 was established in front of the reception near the main jetty.
- o PSM 5178 is located in an area which is easy to access and locate.

Owner: K. Vihamanaafushi, Universal Resorts



DOWN TOWARDS PSM 5178




PSM 5178 NORTH VIEW




PSM 5178 SOUTH VIEW



FROM PSM 5178 UP TOWARD SKY



PSM 5178 EAST VIEW



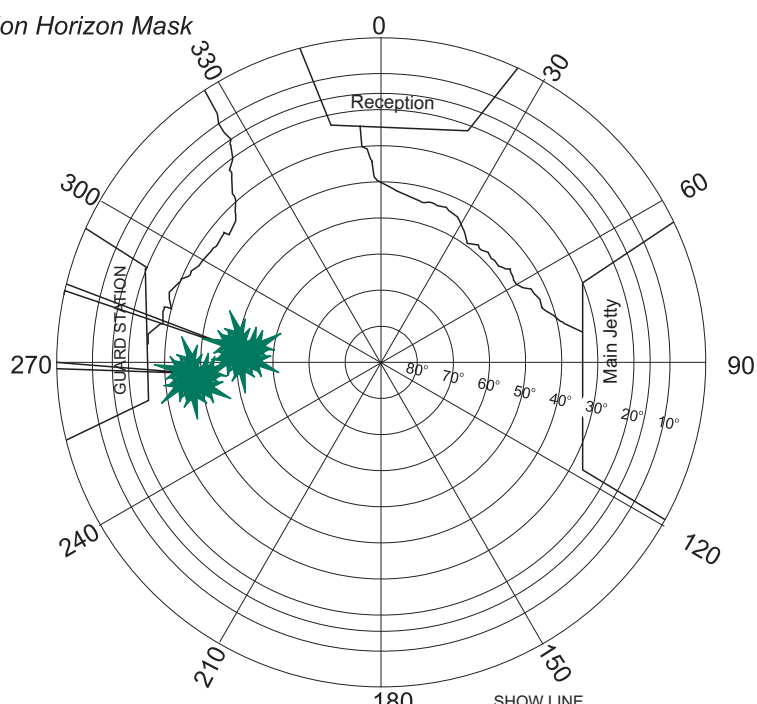
PSM 5178 WEST VIEW

SITE INFORMATION

Station Number

P S M 5 1 7 8

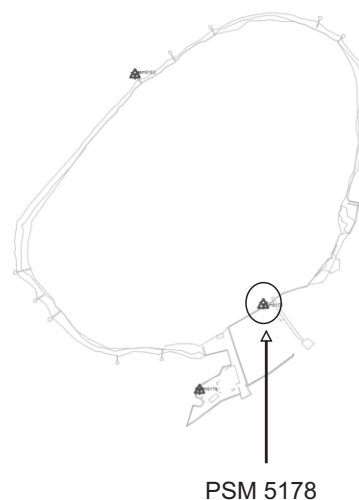
Station Horizon Mask



Height above Marker that horizon was mapped from 1.500 m

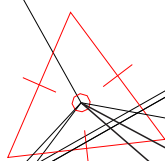
SHOW LINE
Magnetic Declination
Declination applied to this figure?
☐ Yes ☒ No

Locality



PSM 5178

PSM5178



24.036 M
22.200 M



Main Jetty

Sketched by: Abdulla Moosa (Abulho)

Scale: Not to scale

Date: 1st Sep 2012

SURVEY UNIT, MINISTRY OF HOUSING AND ENVIRONMENT, Ameenah Magu, Maafannu, Male', 20392, Maldives,
Office (PABX): +(960) 3004300, Fax: +(960) 3004301, Email: survey@mhe.gov.mv, Web: www.mhe.gov.mv

SURVEY UNIT,

MINISTRY OF HOUSING AND ENVIRONMENT

Ameenee Magu, Maafannu, Male', 20392, Maldives.

Office (PABX): +(960) 3004300, Fax: +(960) 3004301

Email: survey@mhe.gov.mv

Web: www.mhe.gov.mv



CONTROL POINT DETAILS		Station Number PSM 5179	
Coordinate Information			
Geodetic		Grid	
WGS 84		UTM Zone 43	
Lat:	4° 13' 28.26391” N	E:	335716.4818m
Long:	73° 31’11.25915” E	N:	467100.9796m
Ellp Height:		Orth Height: 1.121 M	
Island Name: K. Vihamanaafushi		Date: Nov 2012	

Monument description & method of survey:

- o Type A monument
- o PSM5179 is position using static GNSS surveying method.

General site condition & access:

- o PSM 5179 was established in the vegetation line of the island near the Watersports Centre
- o PSM 5179 is located in an area which is easy to access and locate.

467206.571m

Owner: K. Vihamanaafushi, Universal Resorts



DOWN TOWARDS PSM 5179

PSM 5179 NORTH VIEW

PSM 5179 SOUTH VIEW

FROM PSM 5179 UP TOWARD SKY

PSM 5179 EAST VIEW

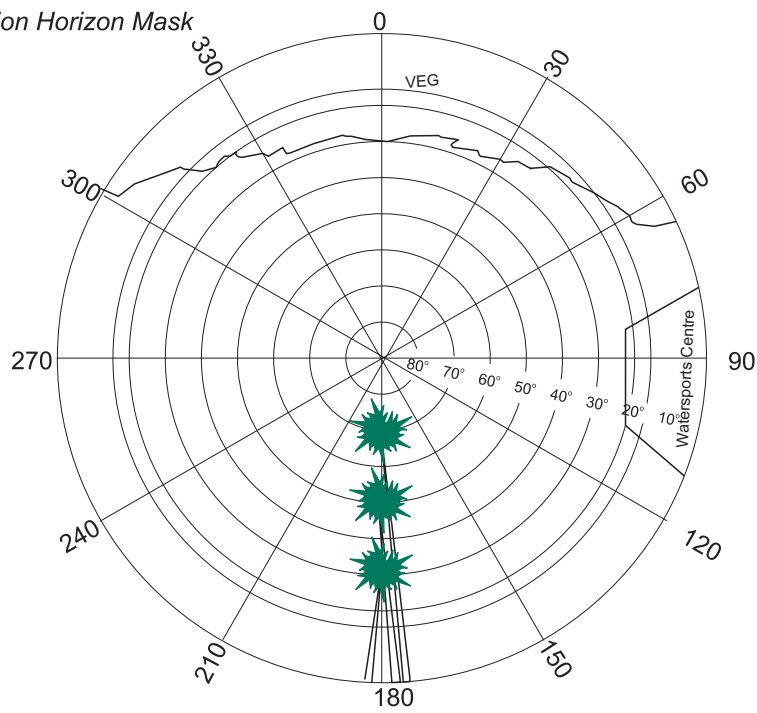
PSM 5179 WEST VIEW

SITE INFORMATION

Station Number

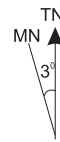
P S M 5 1 7 9

Station Horizon Mask

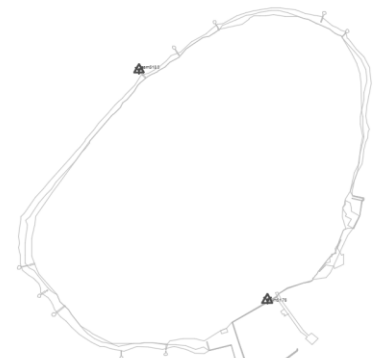


Height above Marker that horizon was mapped from 1.500 m

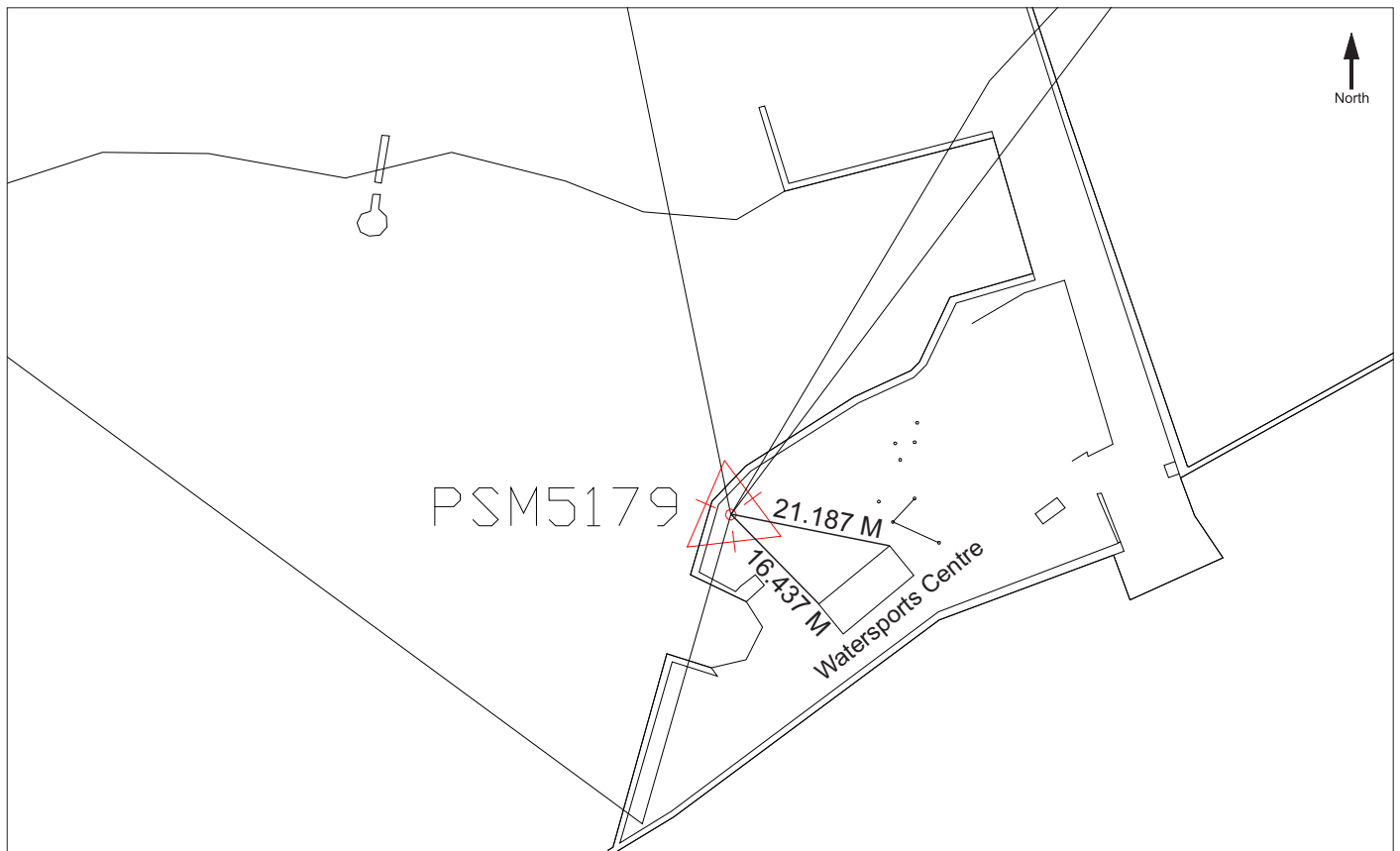
Magnetic Declination Declination applied to this figure? ☐ Yes ☒ No



Locality



PSM 5179



Sketched by: Abdulla Moosa (Abulho)

Scale: Not to scale

Date: 1st Sep 2012

SURVEY UNIT, MINISTRY OF HOUSING AND ENVIRONMENT, Ameenah Magu, Maafannu, Male', 20392, Maldives,
Office (PABX): +(960) 3004300, Fax: +(960) 3004301, Email: survey@mhe.gov.mv, Web: www.mhe.gov.mv

SURVEY UNIT,

MINISTRY OF HOUSING AND ENVIRONMENT

Ameenee Magu, Maafannu, Male', 20392, Maldives.

Office (PABX): +(960) 3004300, Fax: +(960) 3004301

Email: survey@mhe.gov.mv

Web: www.mhe.gov.mv



CONTROL POINT DETAILS		Station Number PSM 5180	
Coordinate Information			
Geodetic		Grid	
WGS 84		UTM Zone 43	
Lat:	4° 13' 40.95660” N	E:	335636.5541m
Long:	73° 31’08.64308” E	N:	467490.9852m
Ellp Height:		Orth Height: 0.544M	
Island Name: K. Vihamanaafushi		Date: Nov 2012	

Monument description & method of survey:

- o Type A monument
- o PSM5180 is position using static GNSS surveying method.

General site condition & access:

- o PSM 5180 was established on the Coral Groine
- o PSM 5180 is located in an area which is easy to access and locate.

Owner: K. Vihamanaafushi, Universal Resorts



DOWN TOWARDS PSM 5180

PSM 5180 NORTH VIEW

PSM 5180 SOUTH VIEW

FROM PSM 5180 UP TOWARD SKY

PSM 5180 EAST VIEW

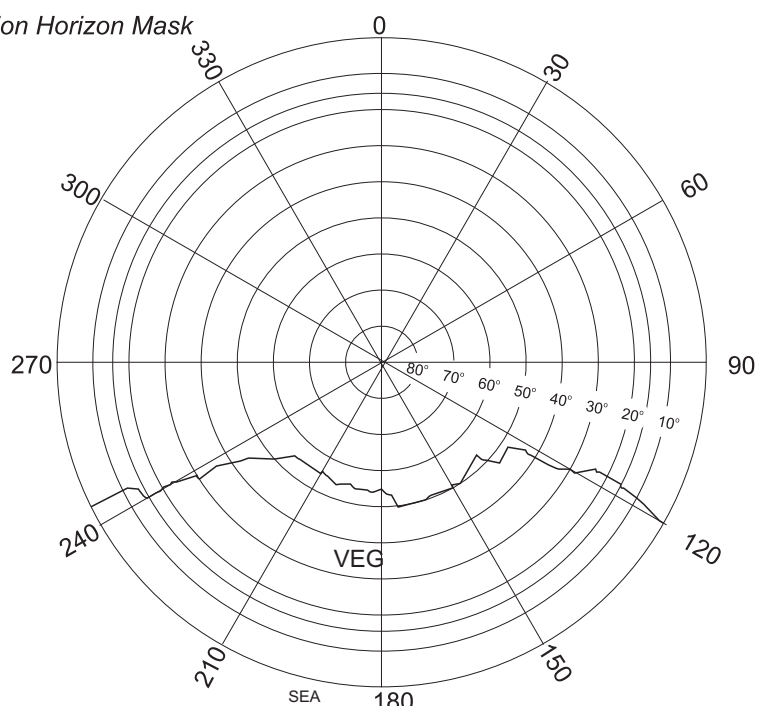
PSM 5180 WEST VIEW

SITE INFORMATION

Station Number

P S M 5 1 8 0

Station Horizon Mask

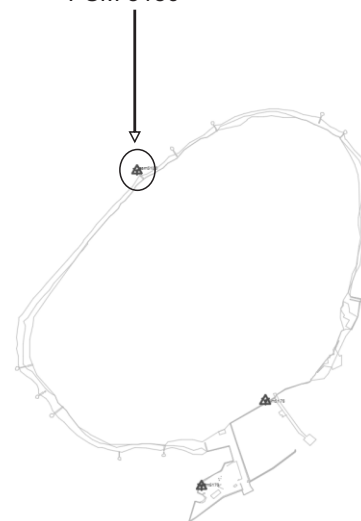


Height above Marker that horizon was mapped from 1.500 m

Magnetic Declination
Declination applied to this figure?
☐ Yes ☒ No

Locality

PSM 5180



PSM5180

Coral Groine

7.146 M

8.854 M



Sketched by: Abdulla Moosa (Abulho)

Scale: Not to scale

Date: 1st Sep 2012

SURVEY UNIT, MINISTRY OF HOUSING AND ENVIRONMENT, Ameenee Magu, Maafannu, Male', 20392, Maldives,
Office (PABX): +(960) 3004300, Fax: +(960) 3004301, Email: survey@mhe.gov.mv, Web: www.mhe.gov.mv